

This document provides a summary of the water right data in the default judgment for this subfile as well as any amendments and corrections to the default judgment. In the event there is a discrepancy between a description of water rights set forth in this document and the specific Court order that determines that right, the specific Court order is controlling.

Subfile No.: **23.28.29-D1**

Court No.: **CV-WH-03-855**

CID Assessment Number: **NONE**

Date of Filing of Default Judgment: **May 19, 2005**

Defendants: **MARY L. GONZALEZ**
RAMON A. GONZALEZ JR.

A. NO RIGHT (Surface Water Only):

- a. **Office of the State Engineer File No(s):** 6
- b. **Priority:**
NONE
- c. **Source:**
Surface waters of the Pecos River Stream System
- d. **Purpose of Use:**
NO RIGHT
- e. **Point(s) of Diversion:**
NONE
Ditch Name: Carlsbad Irrigation District Main Canal
Location: As set forth in Part G of this Appendix

f. Location and Amount of No Right Acreage:

Section 29, Township 23S, Range 28E, N.M.P.M.

Pt. NW $\frac{1}{4}$

4.70 acres

Total: 4.70 acres (No Right)







As shown on the attached revised Hydrographic Survey Map for Subfile No. 23.28.29-D1, and the CID Section Hydrographic Survey Map Sheet No. 20 (1999-2011), included in Part F of this Appendix, representing the Court record as of the date of the filing of this Decree.

g. Amount of Water:

NONE



Legend


-  Point of Diversion
-  Canals / Ditches
- Tract Boundaries**
-  Surface Water Only
-  Supplemental Groundwater
-  Reservoir / Pond
-  No Right

2009 Digital Orthophotography

Grid Interval = 1000

Scale 1" = 300'

1:3,600



STATE OF NEW MEXICO

Office of the State Engineer

John R. D'Antonio, Jr., P.E., State Engineer

**Pecos River Stream System
Carlsbad Irrigation District**

Hydrographic Survey

Township 23

D.D.

Mary L. & Ramon A. Jr.

Gonzalez

Subfile 23.28.29-D1

5/4/2011



DET